

DES PLAINES

BICYCLE & PEDESTRIAN STUDIES

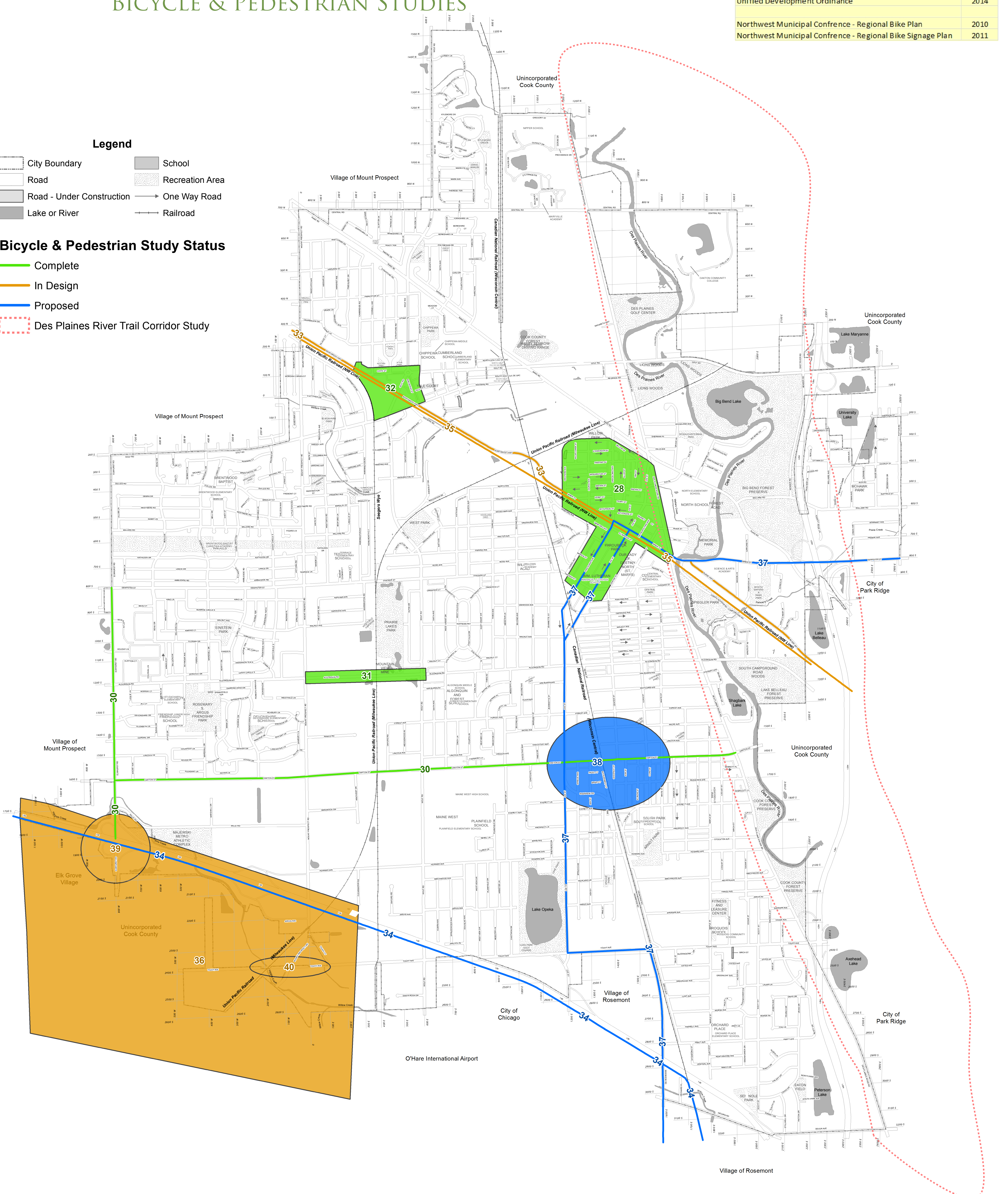
Additional Studies - Not Shown on Map	
Neighborhood Traffic Management Policy	2010
Sustainability Report	2011
Model Communities Grant	2011
-Active Transportation Plan	
-Bike Route Network Signage Expansion	
-Complete Streets Policy	
-School Travel Plans	
-Bicycle Pkg and Bench Review	
Unified Development Ordinance	2014
Northwest Municipal Conference - Regional Bike Plan	2010
Northwest Municipal Conference - Regional Bike Signage Plan	2011

Legend

- City Boundary
- Road
- Road - Under Construction
- Lake or River
- School
- Recreation Area
- One Way Road
- Railroad

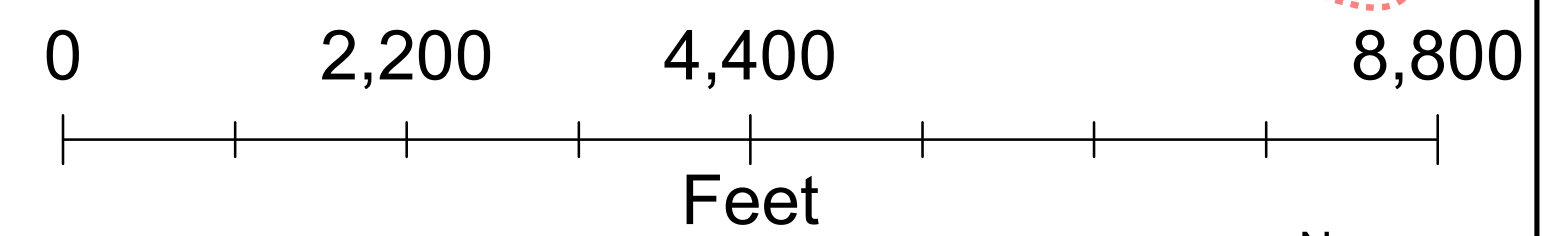
Bicycle & Pedestrian Study Status

- Complete
- In Design
- Proposed
- Des Plaines River Trail Corridor Study

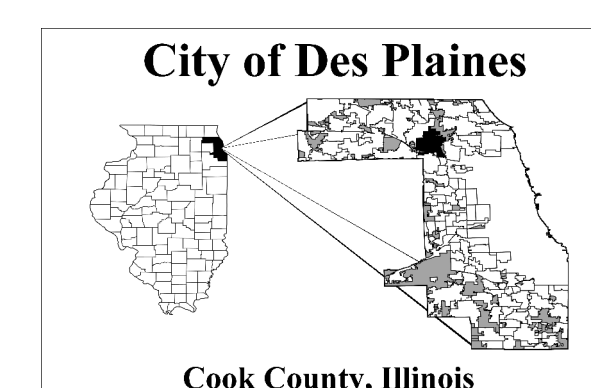



Date of last update: November 7, 2013

ID	Project Name	Est Completion Year	Funding Source
28	Downtown Des Plaines Parking and Traffic Study	2007	City funds (CED)
29	Bike-to-Metra Guide	2009	League of IL Bicyclists - 2009
30	Oakton St and Elmhurst Rd Corridor Studies	2009	FAA Vision Funding
31	Algonquin Rd at UPRR Grade Separation Feasibility Study	2009	FAA Vision Funding
32	Cumberland Transit - Oriented Development (TOD) Study	2010	RTA Community Planning Grant
33	NW Hwy Bicycle Corridor Feasibility Study (Barrington - Park Ridge)	2011	NWMC - Model Communities Grant
34	Des Plaines River Trail Corridor Study	2014	NWMC - RTA/CMAP Community Planning Grant
35	Metra STAR Line	na	Metra
36	Metra UP-Northwest Line Expansion	na	Metra
37	Elgin O'Hare West Access Project	2023	IL Tollway (ISTHA)
38	PACE Bus Arterial Rapid Transit Study (Evanston to O'Hare)	na	PACE
39	Oatun St - New Metra Station Feasibility Study	na	NA



1 inch = 1,229 feet
1:14,750



State Plane NAD 83 Illinois East
November 7, 2013 10:07
Bicycle Pedestrian Studies_2013_20131007